

**1999/13**

Zoning Change (District 600, Map 31, Parcel 1 (portion)  
(Rose Hill PUD Amendment) (Amending 90/3)

**1999/13**

Zoning Change (District 600, Map 31, Parcel 1  
(portion) (Rose Hill PUD Amendment) (Amending  
90/3)


AN ORDINANCE OF THE COUNTY OF BEAUFORT, SOUTH CAROLINA, AMENDING THE EXISTING OFFICIAL LAND USE ZONING MAPS, DATED APRIL 9, 1990, WHICH ARE PART AND PARCEL OF THE ZONING AND DEVELOPMENT STANDARDS ORDINANCE (90/3).

**A. Official Land Use Zoning Map 600-11**


Southern Beaufort County, District 600, Map 31, Parcel 1 (portion) from single-family and multi-family to general commercial (Rose Hill PUD Amendment).

Adopted this 26th day of April, 1999.


COUNTY COUNCIL OF BEAUFORT COUNTY

By:   
Frank Brafman  
Chairman

ATTEST:

  
Clerk to Council

REVIEWED BY:

  
Ladsen Howell, County Attorney

First Reading: March 22, 1999  
Second Reading: April 12, 1999  
Public Hearing: April 26, 1999  
Third and Final Reading: April 26, 1999

Amending 90/3