

2016 / 22


LADY'S ISLAND ZONING MAP AMENDMENT FOR R200 010 000 0022 0000 (KNOWN AS GREENHEATH PLANNED UNIT DEVELOPMENT (PUD), 98.35 ACRES OFF BRICKYARD POINT ROAD AND FIDDLER DRIVE) FROM PUD TO LADY'S ISLAND COMMUNITY PRESERVATION (LICP) DISTRICT.

Adopted this 8<sup>th</sup> day of August, 2016.


COUNTY COUNCIL OF BEAUFORT COUNTY

By:   
D. Paul Sommerville, Chairman

APPROVED AS TO FORM:

  
Thomas J. Keaveny, II, County Attorney

ATTEST:

  
Suzanne M. Rainey, Clerk to Council

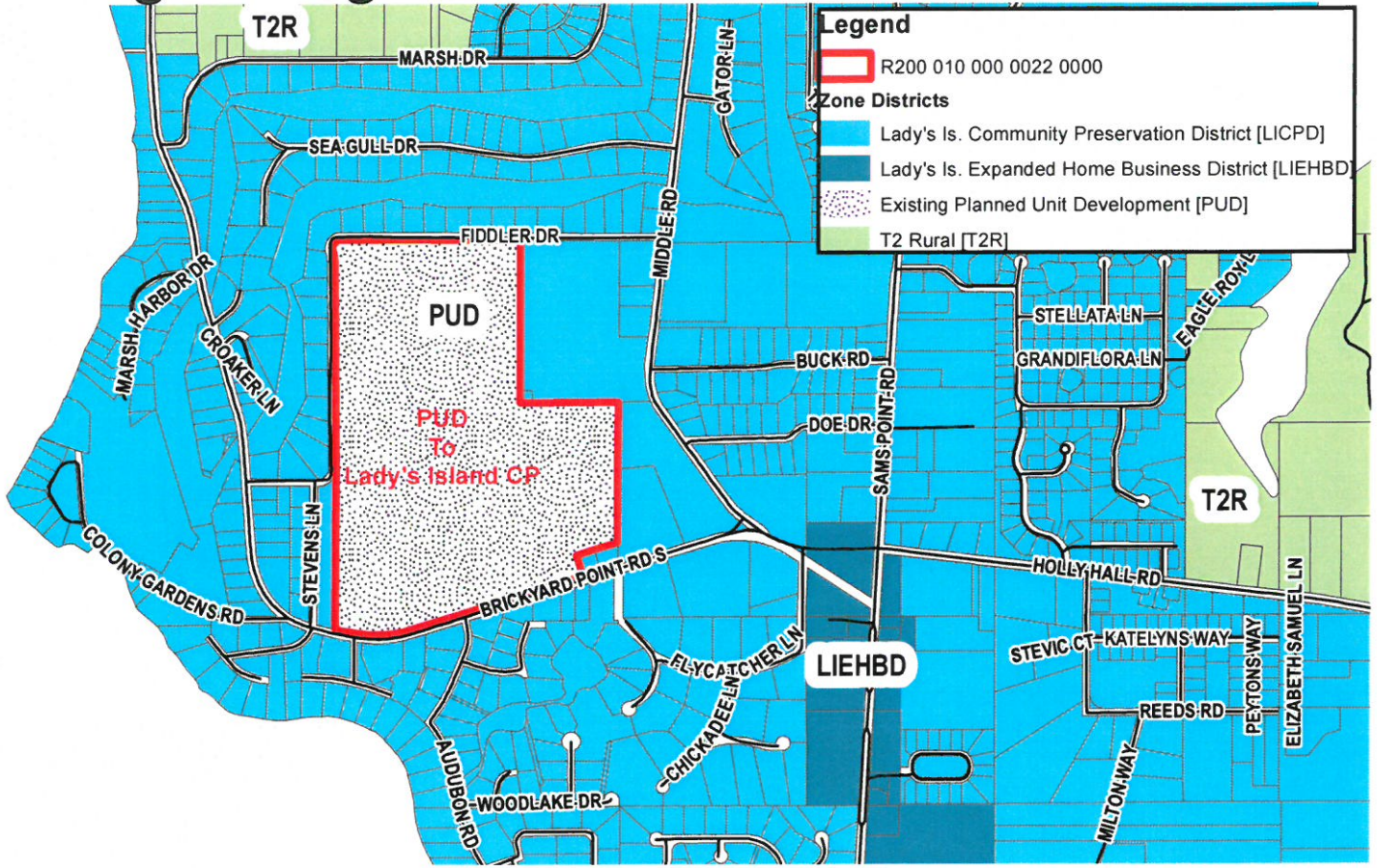
First Reading: June 27, 2016  
Second Reading: July 25, 2016  
Public Hearing: August 8, 2016  
Third and Final Reading: August 8, 2016

**Chronology**

- Third and final reading occurred August 8, 2016 / Vote 10:0
- Second reading approval occurred July 25, 2016 / Vote 9:0
- First reading approval occurred June 27, 2016 / Vote 11:0
- Natural Resources Committee discussion and recommendation to approve on first reading occurred June 21, 2016 / Vote 6:0



# Existing Zoning



# Proposed Zoning

